


An aerial photograph of a river meandering through a vast, dense forest. The river is dark and reflects the surrounding greenery. The forest is composed of various shades of green, suggesting a mix of tree species. The text 'VIDZEME zini vai mini' is overlaid in the center-right of the image.

VIDZEME

zini vai mini


An aerial photograph of a river, likely the Kura, winding through a vast, dense forest. The river is dark and reflects the surrounding greenery. The forest is composed of various types of trees, with some showing early autumn colors. The river flows from the upper left towards the lower right, with a prominent meander in the center.

Kura pilsēta Vidzemē ir
Latvijas karoga
dzimšanas vieta?

A Cēsis

B Limbaži

C Valmiera


An aerial photograph of a river, likely the Gauja River, winding through a vast, dense forest. The river is dark and reflects the surrounding greenery. The forest is composed of various types of trees, with some showing early autumn colors. The river flows from the upper left towards the lower right, with a prominent bend in the middle. The background shows rolling hills covered in forest under a clear sky.

Kura pilsēta Vidzemē ir
Latvijas karoga
dzimšanas vieta?

A Cēsis

B Limbaži

C Valmiera


An aerial photograph of a river winding through a dense forest. The river is dark and reflects the surrounding greenery. The forest is lush and covers the entire landscape, with some trees showing early autumn colors. The river flows from the top center towards the bottom right, making a sharp U-turn.

Kā sauc garāko upi, kas tek
tikai Latvijas teritorijā?

A Daugava

B Gauja

C Nīla

An aerial photograph of a river winding through a dense forest. The river is dark and reflects the surrounding greenery. The forest is lush and covers the entire landscape. The river starts from the top left, curves to the right, and then continues towards the bottom right. The text is overlaid on the right side of the image.

Kā sauc garāko upi, kas tek
tikai Latvijas teritorijā?

A Daugava

B Gauja

C Nīla

An aerial photograph of a river meandering through a vast, dense forest. The river is dark and reflects the surrounding greenery. The forest is composed of various shades of green, suggesting a mix of tree species. The river flows from the upper left towards the lower right, with a prominent loop in the middle. The background shows rolling hills covered in forest under a clear sky.

Kur aklajam vīram bija jāiet mazgāties?

A uz dīķi

B uz okeānu

C uz vannasistabu

An aerial photograph of a river meandering through a vast, dense forest. The river is dark and reflects the surrounding greenery. The forest is composed of various types of trees, with some showing early autumn colors. The river flows from the upper left towards the lower right, with a prominent loop in the middle.

Kur aklajam vīram bija jāiet mazgāties?

A uz dīķi

B uz okeānu

C uz vannasistabu

An aerial photograph of a river meandering through a vast, dense forest. The river is dark and reflects the surrounding greenery. The forest is composed of various types of trees, with some showing early autumn colors. The lighting suggests it might be late afternoon or early morning, with long shadows and soft light.

Vai Mēness spīd?

A spīd tikai naktī

B nē, Mēness atstaro

Saules gaismu

C par to zinātnieki strīdas

An aerial photograph of a river meandering through a vast, dense forest. The river is dark and reflects the surrounding greenery. The forest is composed of various types of trees, with some showing early autumn colors. The lighting suggests it might be late afternoon or early morning, with long shadows and a warm glow.

Vai Mēness spīd?

A spīd tikai naktī

B nē, Mēness atstaro

Saules gaismu

C par to zinātnieki strīdas

An aerial photograph of a river meandering through a vast, dense forest. The river is dark and reflects the surrounding greenery. The forest is composed of various shades of green, suggesting a mix of tree species. The river flows from the upper left towards the lower right, with a prominent loop in the middle. The background shows rolling hills covered in forest under a clear sky.

Kā sauc vīru, kurš latviski
iztulkoja Bībeli?

A Ernsts Gliks

B Jānis Ozols

C Baumaņu Kārlis

An aerial photograph of a river meandering through a vast, dense forest. The river is dark and reflects the surrounding greenery. The forest is composed of various types of trees, with some showing early autumn colors. The background shows rolling hills under a clear sky.

Kā sauc vīru, kurš latviski
iztulkoja Bībeli?

A Ernsts Gliks

B Jānis Ozols

C Baumaņu Kārlis